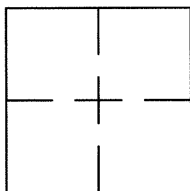


**CORNER RECORD**Document Number CR 7184City of UnincorporatedCounty of ALAMEDA, CaliforniaBrief Legal Description WELL MONUMENT LOCATED WITHIN THE INTERSECTION OF  
PROSPERITY WAY AND PANORAMIC WAY, IN FRONT OF 2401 PROSPERITY**CORNER RECORD**

Government Corner ☐ Control ☒  
 Meander ☐ Property ☐  
 Rancho ☐ Other ☐  
 Date of Survey 3/9/15

**COORDINATES**  
(Optional)

N. 2082983\*  
 E. 6097228\*  
 Zone \_\_\_\_\_ Datum \_\_\_\_\_  
 Elev. \_\_\_\_\_

**Corner** — Left as found ☒ Found and tagged ☐ Established ☐ Reestablished ☐ Rebuilt ☐

Identification and type of corner found: Evidence used to identify or procedure used to establish or reestablish the corner:  
FOUND BOLT AND WASHER IN WELL MONUMENT.

THIS POINT WAS FOUND IN GOOD CONDITION AFTER A CONSTRUCTION  
PROJECT IN THE VICINITY

A description of the physical condition of the monument as found and as set or reset: \_\_\_\_\_  
FOUND AND SET POINTS AS SHOWN ON PAGE 2.


THESE TIES ARE FOR THE PURPOSE OF PERPETUATING THE FOUND MONUMENTATION.

NO CLAIM IS MADE AS TO THE RELATIONSHIP OF THE POINTS OR LINES SHOWN HEREON  
TO TRUE BOUNDARY LOCATIONS.

**SURVEYOR'S STATEMENT**

This Corner Record was prepared by me or under my direction in conformance with  
 the Land Surveyors' Act on MAY 7, 2015.

Signed Alan E. McKean L.S. Number R.C.E. 19965  
Alan E. McKean Exp. 9/30/15

**COUNTY SURVEYOR'S STATEMENT**


This Corner Record was received 5-11-15 and examined

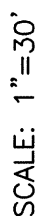
and filed

Signed

Title

County Surveyor's Comment SEE PRE-CONSTRUCTION CR 6688

SPEC. 2255



● FOUND BOLT AND WASHER IN MONUMENT WELL  
 ✕ FOUND CUT CROSS IN CURB  
 AA##A# ALAMEDA COUNTY MONUMENT ID  
 ##### STREET ADDRESS

