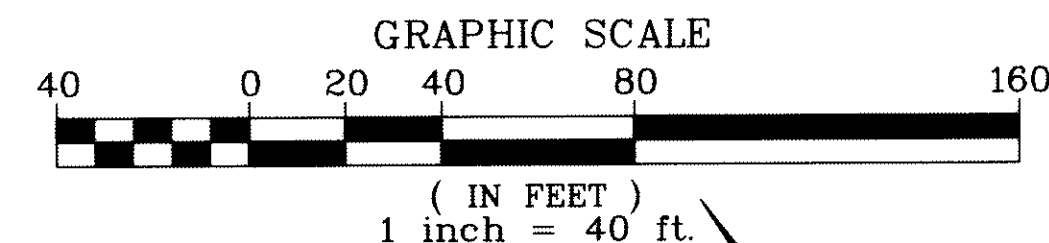



COUNTY SURVEYOR'S STATEMENT
 THIS MAP HAS BEEN EXAMINED IN ACCORDANCE WITH SECTION 8766 OF THE PROFESSIONAL LAND SURVEYORS' ACT THIS 14 DAY OF OCTOBER, 2021


BY: AUGUST HANKS, COUNTY SURVEYOR
 PLS NO. 9274
 BY: JEREMY KOENIG, DEPUTY COUNTY SURVEYOR
 PLS NO. 9394



BASIS OF BEARINGS
 HAMILTON AVE. TAKEN AS NORTH 38°19'00" EAST
 PER 356 M 47.

SURVEYOR'S STATEMENT
 THIS MAP CORRECTLY REPRESENTS A SURVEY MADE BY ME OR UNDER MY DIRECTION IN CONFORMANCE WITH THE REQUIREMENTS OF THE PROFESSIONAL LAND SURVEYORS' ACT AT THE REQUEST OF P. CHANDRASEKAR IN NOVEMBER 2020.

Louis Wade Hammond
 LOUIS WADE HAMMOND
 P.L.S. 6163



NOTES
 ALL DISTANCES AND DIMENSIONS ARE IN FEET AND DECIMALS.

THIS RECORD OF SURVEY IS BEING FILED IN COMPLIANCE WITH SECTION 8762 PARAGRAPH B 1,2,3,4,5 OF THE PROFESSIONAL LAND SURVEYORS' ACT

RECORD DATA IS SHOWN WHEN DIFFERENT THAN MEASURED

RECORDER'S STATEMENT
 FILED THIS 19th DAY OF OCTOBER, 2021
 AT 8:20 AM IN BOOK 942 OF MAPS AT PAGE 19
 AT THE REQUEST OF LOUIS WADE HAMMOND.

FILE NO: 25136407 FEE: 83.00

REGINA ALCOMENDRAS, COUNTY RECORDER

BY: *Tina Hopkins*
 DEPUTY

- LEGEND**
- SET 3/4" IP W/ PLASTIC PLUG "PLS 6163"
 - FOUND POINT AS NOTED
 - ⊕ SET NAIL/TAG "PLS 6163" OVER SET CUT CROSS
 - x— FENCE
 - — — CENTERLINE
 - () RECORD DATA AND REFERENCE
 - IP IRON PIPE
 - NT NAIL AND TAG
 - CC CUT CROSS
 - BW BACK OF SIDEWALK

RECORD OF SURVEY
 A PORTION OF LOT 2, BLOCK 71, "D" MAPS 69
 AS DESCRIBED IN DOC#24392957
 PALO ALTO SANTA CLARA COUNTY CALIFORNIA
 SCALE: 1"=40' NOVEMBER 2020

Wade Hammond
Civil Engineering and Land Surveying
 36660 Newark Blvd. Suite C
 Newark, CA 94560 510-579-6112
 wade@whlandsurveyor.com www.wadehammondpls.com
 JOB 4704
 COUNTY GRID NO. 1-9-85 SHEET ONE OF ONE

25136407

942
19-19

19