


RECORD OF SURVEY FOR

AMADOR COUNTY WATER AGENCY

PORTION OF SECTION 2 T.6N., R.12E., M.D.M., AMADOR COUNTY
TOMA & ANDERSON LICENSED LAND SURVEYING 41 SUMMIT STREET JACKSON, CA.

FEBRUARY, 1991


SCALE: 1" = 40'



SURVEYOR'S STATEMENT

THIS MAP CORRECTLY REPRESENTS A SURVEY MADE BY ME OR UNDER MY DIRECTION IN CONFORMANCE WITH THE REQUIREMENTS OF THE LAND SURVEYOR'S ACT AT THE REQUEST OF THE AMADOR COUNTY WATER AGENCY, IN FEBRUARY, 1991.

L. E. Toma
L. E. TOMA L.S. 3570 EXP. 6-30-92



COUNTY SURVEYOR'S STATEMENT

THIS MAP HAS BEEN EXAMINED IN ACCORDANCE WITH SECTION 8766 OF THE LAND SURVEYORS ACT THIS 11 DAY OF March, 1991

C. Lee DeLange
C. LEE DELANGE L.S. 4066 EXP. 6-30-92
DEPUTY COUNTY SURVEYOR

RECORDER'S STATEMENT

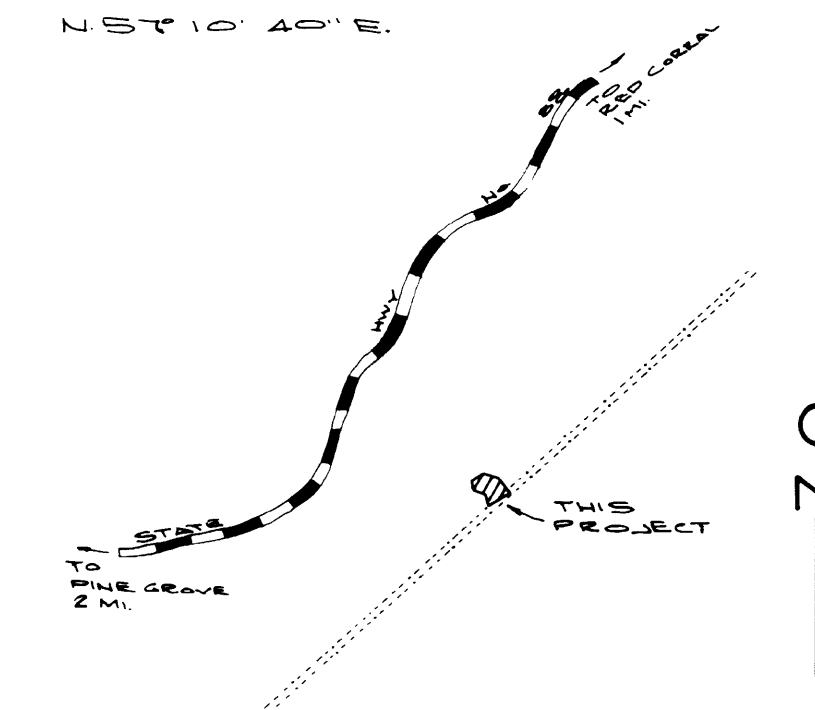
FILED THIS 14TH DAY OF March, 1991, AT 3:50 P.M. IN BOOK 45 OF MAPS AND PLATS AT PAGE 44 AT THE REQUEST OF THE AMADOR COUNTY SURVEYOR. FEE \$ 7.00. 002292

Sheldon D. Johnson
SHELDON D. JOHNSON
AMADOR COUNTY RECORDER

Lynette R. Welden
DEPUTY

BASIS OF BEARINGS

THE BASIS OF BEARINGS OF THIS SURVEY IS BASED ON THE NORTH WESTERLY PORTION OF THE EAST HALF OF PARCEL 1 OF THAT CERTAIN PARCEL MAP FOR T.N.H. CO. RECORDED IN BOOK 43 OF MAPS AND PLATS AT PAGE 8. THE BEARING OF WHICH IS N 5° 10' 40" E.



VICINITY MAP
NO SCALE

NOTES & LEGEND

- DENOTES 3" DIA. 6'-8" GALVANIZED FENCE POST TAGGED L.S. 3510 AND TAGGED ON THIS SURVEY.
- DENOTES 3/4" REBAR TAGGED L.S. 3510 AND SET ON THIS SURVEY.
- X— DENOTES EXISTING CYCLONE FENCE.
- DENOTES 3/8" STEEL ROD TAGGED L.S. 3510 FOUND.
- DENOTES CALCULATED POINT ONLY (NOTHING FOUND OR SET)

