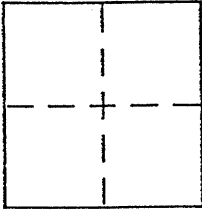


## CORNER RECORD

Document Number CR 7400City of OAKLAND County of ALAMEDA, CaliforniaBrief Legal Description SW LINE OF LOT 191 - (4 M 88)

## CORNER TYPE

Government Corner ☐ Control ☐  
 Meander ☐ Property ☒  
 Rancho ☐ Other ☐  
 Date of Survey 6-17-15

## COORDINATES (Optional)

N. \_\_\_\_\_  
 E. \_\_\_\_\_  
 Zone \_\_\_\_\_ NAD27 ☐ NAD83 ☐  
 NAD83 Epoch \_\_\_\_\_  
 Elev. \_\_\_\_\_  
 Vert. Datum: NGVD29 ☐ NAVD88 ☐  
 Meas. Units: Metric ☐ Imperial ☐

Corner - Left as found ☒ Found and tagged ☐ Established ☒ Reestablished ☐ Rebuilt ☐

Identification and type of corner found: Evidence used to identify or procedure used to establish or reestablish the corner:

FOUND POINTS AS SHOWN ON REVERSE.


A description of the physical condition of the monument as found and as set or reset:

SET POINTS AS SHOWN ON REVERSE.

## SURVEYOR'S STATEMENT

This Corner Record was prepared by me or under my direction in conformance with the Land Surveyor's Act on 6-18-15

Signed [Signature] P.L.S. No. 7136



## COUNTY SURVEYOR'S STATEMENT


This Corner Record was received 6-22-15

and examined and filed 7-6-15

Signed [Signature] P.L.S. or R.C.E. No. 5726

Title County Surveyor

County Surveyor's Comment \_\_\_\_\_



# CORNER RECORD

SOUTHWEST LINE OF LOT 191  
"MONTCLAIR HIGHLANDS" - (4 M 88)

SURVEY DATE: JUNE 17, 2015


SCALE: 1"=30'

FOUND STANDARD STREET MONUMENT  
PER 4 M 88, WITH PIN IN CONCRETE  
(TYPICAL)

SEARCHED FOR  
MONUMENT,  
NOTHING FOUND

FOUND 3/4" IRON PIPE  
WITH PLASTIC PLUG,  
L.S. 4522

SET 5/8" REBAR & PLASTIC CAP,  
L.S. 7136 (TYPICAL)



DONALD VEGVARY, L.S.  
LAND SURVEYOR  
3527 MT. DIABLO BLVD., #368  
LAFAYETTE, CA 94549  
(925) 947-1051